

HRTAC Program Development Monthly Executive Report January 2020

Hampton Roads District
7511 Burbage Drive
Suffolk

I-64 Peninsula Widening- Segment I

UPC 104905 (HRTAC)
UPC 111926 (State / Federal)

Project Scope:

From 0.52 miles east of Yorktown Road/Rte 238 (Exit 247) to 1.55 miles west of Jefferson Ave/Rte 143 (Exit 255) (6.1 miles)

- Additional 12' wide travel lanes and 12' wide shoulders within the existing median space
- Replacement of the Industrial Park Drive bridges, and repair and widening of 4 bridges and 2 major culverts
- Strengthened shoulder lane from Ft Eustis Blvd Interchange to Jefferson Avenue Interchange

Project Financial Summary:

<u>Project Budget (\$111,608,384):</u>	<u>Funds Expended (as of 12/31/19):</u>	<u>Projected Cost Over/(Under):</u>
○ PE \$ 2,738,567	\$ 2,738,567	\$ 0
○ RW \$ 32,494	\$ 32,494	\$ 0
○ CN \$ 108,837,323	<u>\$ 108,837,323</u>	\$ 0
	\$ 111,608,384	

Project Schedule:

Notice To Proceed (NTP)	March 2015
Project Completion	December 2017
Schedule Status	Completed

Enabling Funding

HRTAC	\$ 11,608,384
State/Federal	<u>\$ 100,000,000</u>
	\$ 111,608,384

Project Status:

- Completion achieved on December 1, 2017



Project Site (Looking West from Denbigh Blvd.)

HRTAC Program Development Monthly Executive Report January 2020

Hampton Roads District
7511 Burbage Drive
Suffolk

I-64 Peninsula Widening- Segment II

UPC 106665 (HRTAC)

Project Scope:

From 1.05 miles west of Hummelsine Parkway/Marquis Center Pkwy/Rte 199 (Exit 242) to where the Segment I project ends at 0.54 miles east of Yorktown Road/Rte 238 (Exit 247) (7.1 miles)

- Additional 12' wide travel lanes and 12' wide shoulders within the existing median space
- Repair and widening of 9 bridges and 6 major culverts
- Reconstruction of existing roadway

Project Financial Summary:

Project Budget (\$175,832,897):

- PE \$ 6,000,000
- RW \$ 1,511,548
- CN \$ 168,321,349

Funds Expended (as of 12/31/19):

\$ 2,836,964
\$ 520,584
\$ 151,399,059
\$ 154,756,607

Projected Cost Over/(Under):

\$ 0
\$ 0
\$ 0

Project Schedule:


Notice To Proceed	February 2016
Project Completion	May 2019
Schedule Status	Completed/ In Contract Close Out

Enabling Funding

HRTAC	\$ 175,832,897
State/Federal	\$ _____.
	\$ 175,832,897

Project Status:

- Project was accepted on November 15, 2019
- Environmental Regulatory Agencies performed final project inspection in December 2019
- Submission and review of final project documents for project closeout continues



Project Site (Looking East from the Exit 243 overpass)

HRTAC Program Development Monthly Executive Report January 2020

Hampton Roads District
7511 Burbage Drive
Suffolk

I-64 Peninsula Widening- Segment III

UPC 106689 (HRTAC)
UPC 109790 (State / Federal)

Project Scope:

From approximately 1.26 miles West of Rte 199/Lightfoot (Exit 234) to where the Segment II project ends at 1.05 miles west of Hummelsine Parkway/Marquis Center Pkwy /Rte 199 (Exit 242) (8.36 miles)

- Additional 12' wide travel lanes and 12' wide shoulders within the existing median space
- Replacement of the two Queen's Creek bridges, repair and widening of 4 bridges, 3 major culverts
- Reconstruction of existing mainline roadway

Project Financial Summary:

Project Budget (\$244,045,973):

- PE \$ 10,000,000
- RW \$ 12,000,000
- CN \$ 222,045,973

Funds Expended (as of 12/31/19):

\$ 5,291,193
\$ 441,141
\$ 80,094,525
\$ 85,826,859

Projected Cost Over/(Under):

\$ 0
\$ 0
\$ 0

Project Schedule:

Notice To Proceed	January 2018
Project Completion	September 2021
Schedule Status	On-Schedule

Enabling Funding

HRTAC	\$ 122,893,996
State/Federal	<u>\$ 121,151,977</u>
	\$ 244,045,973

Project Status:

- Eastbound and Westbound traffic is operating in the outside lanes
- Earthwork and asphalt pavement construction continue throughout the project corridor
- Pile installation operations completed at the Lakeshead Drive & Colonial Pkwy bridges
- Concrete beam placement and bridge deck placement on going at the Westbound Queens Creek Bridge



Bridge widening and brick masonry work along I-64 over Colonial Parkway

HRTAC Program Development Monthly Executive Report January 2020

Hampton Roads District
7511 Burbage Drive
Suffolk

I-64/I-264- Phase I

UPC 108042 (HRTAC)
UPC 57048 (State / Federal)

Project Scope:

From the I-64 Twin Bridges to the I-264/Newtown Road Interchange

- Widening westbound I-64 by adding a second exit lane from Twin Bridges to the I-64/I-264 interchange
- Introducing a new two lane Collector-Distributor (C-D) roadway from I-64 to the Newtown Road interchange
- Constructing a new two-lane flyover ramp from westbound I-64 tying into the existing eastbound I-264 C-D road

Project Financial Summary:

Project Budget (\$158,730,023):

- PE \$ 10,135,307
- RW \$ 11,571,063
- CN \$ 137,023,653

Funds Expended (as of 12/31/19):

\$ 10,135,307
\$ 20,434,483
\$ 115,496,914
\$ 146,066,704

Projected Cost Over/(Under):

\$ 0
\$ 8,863,420
\$ 0

Project Schedule:

Notice To Proceed	October 2016
Project Completion	October 2019
Schedule Status	Behind Schedule / Liquidated Damages (LD) being assessed / Installation of Sound Wall foundation in progress

Enabling Funding

HRTAC	\$ 152,094,716
State/Federal	<u>\$ 6,635,307</u>
	\$ 158,730,023

Project Status:

- Completed construction of Soil Nail Wall I-64 EB
- Continued rehabilitation of I-264 EB bridge deck and roadway over Kempsville Road
- Final grading and stabilization throughout the project



Storm water management pond (I-264 in background)

HRTAC Program Development Monthly Executive Report January 2020

Hampton Roads District
7511 Burbage Drive
Suffolk

I-64/I-264- Phase II

UPC 108041 (HRTAC)
UPC 17630 (State / Federal)

Project Scope:

From the I-264/Newtown Road Interchange to the I-264/Witchduck Road Interchange

- Extends the new C-D roadway from the Newtown Road interchange to the Witchduck Road interchange
- Reconfigure the Newtown Road and Witchduck Road interchange ramps south of I-264
- Constructing a new overpass that connects Greenwich Road south side of I-264 and Cleveland north of I-264

Project Financial Summary:

<u>Project Budget (\$194,503,887):</u>	<u>Funds Expended (as of 12/31/19):</u>	<u>Projected Cost Over/(Under):</u>
○ PE \$ 14,082,810	\$ 14,082,810	\$ 0
○ RW \$ 54,392,666	\$ 50,558,397	\$ 0
○ CN \$ 126,028,411	<u>\$ 44,176,880</u>	\$ 0
	\$ 108,818,087	

Project Schedule:

Award	December 2017
Notice to Proceed	February 2018
Projected Completion	September 2021
Schedule Status	On-Schedule

Enabling Funding

HRTAC	\$ 127,749,638
State/Federal	<u>\$ 66,754,249</u>
	\$ 194,503,887

Project Status:

- Continued piers and foundation work on I-264 Flyover
- Reopened two lane traffic diversion on the west end of Greenwich Road
- Began placing concrete for quad box culvert extension next to Top Golf



Foundation and pier construction north end of I-264 Flyover

HRTAC Program Development Monthly Executive Report January 2020

I-64 Southside Widening and High Rise Bridge - Phase I

UPC 106692 (HRTAC)
UPC 108990 (State / Federal)

Project Scope:

From approximately the I-64/264/664 Interchange at Bowers Hill and extending to the I-64/464 Interchange in Chesapeake

- Widening from 4 to 6 lanes
- Constructing a new High Rise Bridge parallel to and to the South of the existing High Rise Bridge

Project Financial Summary:

<u>Project Budget (\$524,613,765):</u>	<u>Funds Expended (as of 12/31/19):</u>	<u>Projected Cost Over/(Under):</u>
○ PE \$ 12,200,000	\$ 12,201,002	\$ 1,002
○ RW \$ 18,726,000	\$ 10,319,650	\$ 0
○ CN \$ 493,687,765	<u>\$ 155,544,104</u>	\$ 0
	\$ 178,064,756	

Project Schedule:

Award	October 2017
Notice to Proceed	November 2017
Project Completion	July 2022 (Original Completion Date July 2021)
Schedule Status	Behind Schedule

Enabling Funding

HRTAC	\$ 431,956,220
State/Federal	<u>\$ 92,657,545</u>
	\$ 524,613,765

Project Status:

- VDOT continues to respond to RFIs, NDCs, NCRs and submittals as needed
- All ROW parcels have been acquired and/or cleared for construction
- HRB substructure construction (piles, footings, columns, caps) continue on Abutments; Piers 1-3, 8-14, 16-31
- Fender system construction continues
- Construction of both Great Bridge Blvd Bridge abutments and approach fills/MSE walls continue
- Construction of I-64 Bridge Widening over Military Highway, Yadkin Road, and Shell Road continue
- Clearing and grubbing, earthwork, drainage, roadway widening continues on all 5 roadway segments



HRB (Panoramic View)

HRTAC Program Development Monthly Executive Report January 2020

Hampton Roads District
7511 Burbage Drive
Suffolk

Route 460/58/13 Connector

UPC 106694 (HRTAC)

Study Scope:

Study from approximately the I-664/U.S. Route 58 Interchange and extending to the Business U.S. Route 460 and the Suffolk Northern Bypass (U.S. Route 13/58/460) Interchange:

- Improve existing roadway to interstate standards and address roadway deficiencies
- Improve accessibility to/from the SPSA Regional Landfill
- Improve accessibility to/from the Hampton Roads Executive Airport

Study Financial Summary:

Project Budget (\$5,000,000):

- PE \$5,000,000
- RW \$ 0
- CN \$ 0

Funds Expended (as of 12/31/19):

\$ 1,095,368
\$ 0
\$ 0
\$ 1,095,368

Projected Cost Over/(Under):

\$ 0
\$ 0
\$ 0

Study Schedule:

Begin NEPA Process	June 2017
Study Completion	June 2020

Enabling Funding

HRTAC	\$ 5,000,000
State/Federal	\$ _____
	\$ 5,000,000

Study Status:

- Study closed; final voucher paid on January 7, 2019
- Estimate updated to match expenditures as of February 1, 2019
- Final CTB approval to terminate project agreement to occur on December 11, 2019



Existing facility looking westbound from weigh station



Wetland south of eastbound lanes near Sondej Avenue

I-64/I-264- Phase III

UPC 106693 (HRTAC)

Project Scope:

Study/design to improve the remaining I-64/I-264 movements

- Includes I-64 Eastbound (EB) movements to I-264
- Includes I-264 movements to I-64

Project Financial Summary:

Project Budget (\$10,000,000):

- PE \$ 10,000,000
- RW \$ 0
- CN \$ 0

Funds Expended (as of 12/31/19):

\$ 2,110,052
\$ 0
\$ 0
\$ 2,110,052

Projected Cost Over/(Under):

\$ 0
\$ 0
\$ 0

Project Schedule:

IMR Submittal to FHWA
IMR Conditional Approval
Schedule Status

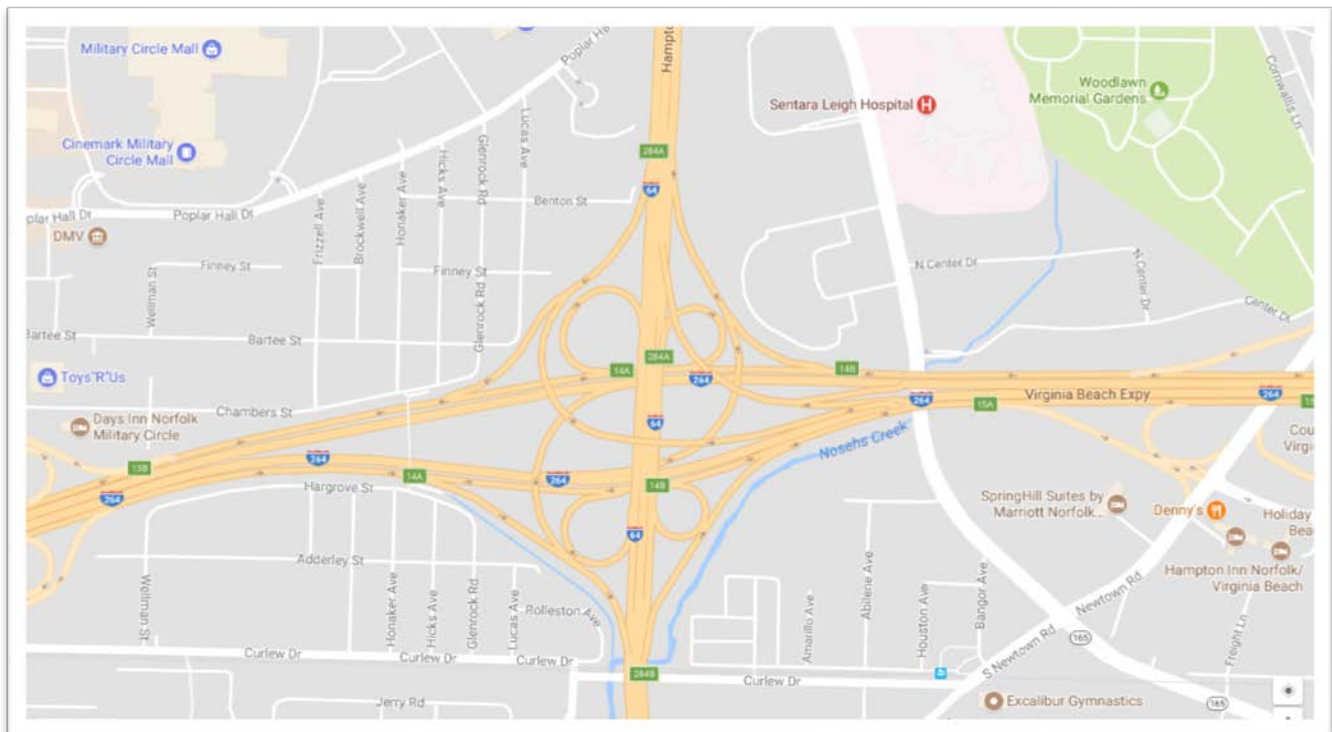
December 2019
Spring 2020
On-Schedule

Enabling Funding

HRTAC	\$ 10,000,000
State/Federal	\$ _____
	\$ 10,000,000

Project Status:

- Final IMR under review by Central Office and FHWA



HRTAC Program Development Monthly Executive Report January 2020

Hampton Roads District
7511 Burbage Drive
Suffolk

Bowers Hill Interchange

UPC 111427 (HRTAC)

Study Scope:

Develop NEPA document and supporting studies for improvements to the I-64/I-264/I-664 Interchange and the Route 58/Route 460 Interchange (Bowers Hill).

Study Financial Summary:

Project Budget (\$4,000,000):	Funds Expended (as of 12/31/19):	Projected Cost Over/(Under):
○ PE \$4,000,000	\$ 1,950,352	\$ 0
○ RW \$ 0	\$ 0	\$ 0
○ CN \$ 0	\$ 0	\$ 0
	\$ 1,950,352	

Study Schedule:

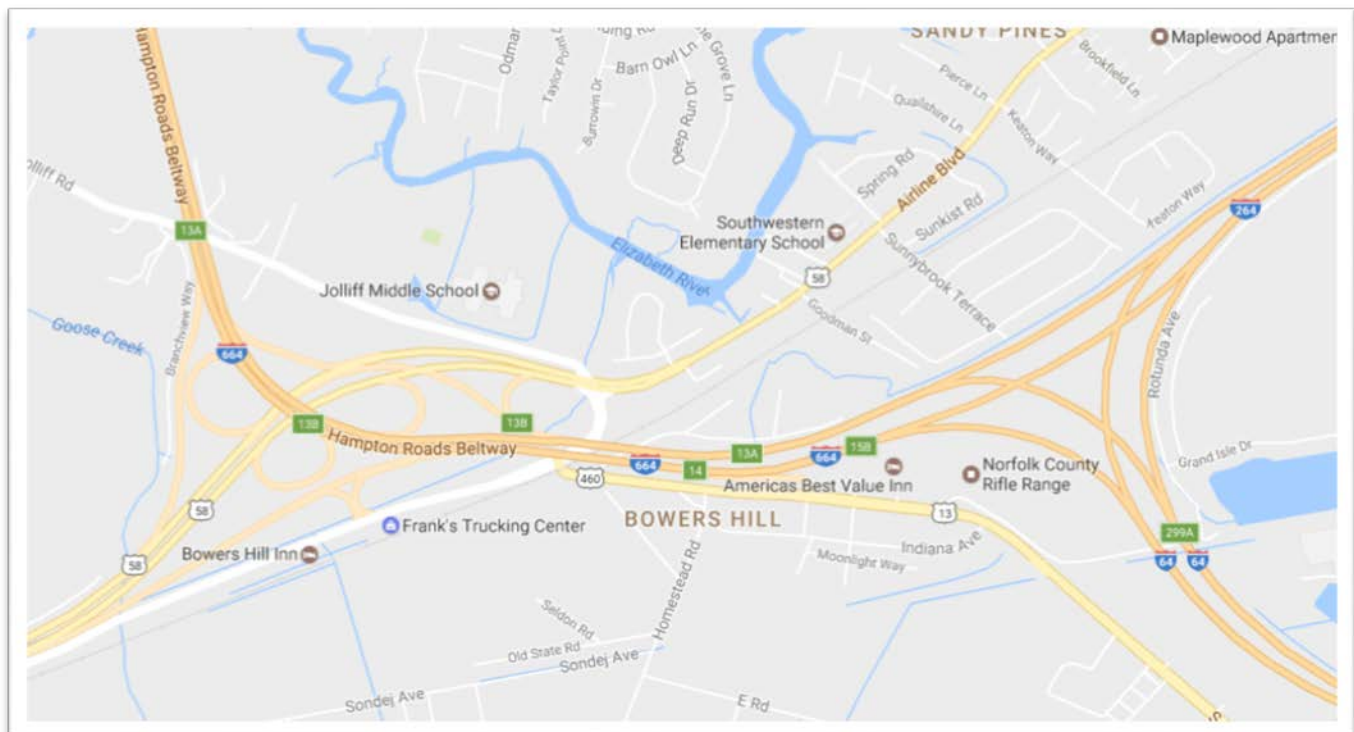
Begin NEPA Process	January 2018
Completion	January 2020

Enabling Funding

HRTAC	\$ 4,000,000
State/Federal	\$ _____
	\$ 4,000,000

Study Status:

- Modify scope to expand study area to include I-664 from Bowers Hill to College Drive in accordance with HRTPO resolution regarding express lanes



Ft. Eustis Interchange

UPC 106700 (HRTAC)

Project Scope:

Replace the I-64 Ft Eustis Interchange to mitigate congestion and improve safety.

Project Financial Summary: TBD

Project Schedule: TBD

Project Status: TBD

I-64 Southside Widening and High Rise Bridge- Phase II

Project Scope:

From approximately the I-64/464 Interchange in Chesapeake extending to the I-64/264/664 Interchange at Bowers Hill

- Widening from 6 to 8 lanes
- Replacing the existing High Rise Bridge
- Rebuild the four Interchanges

Project Financial Summary: TBD

Project Schedule: TBD

Project Status: TBD